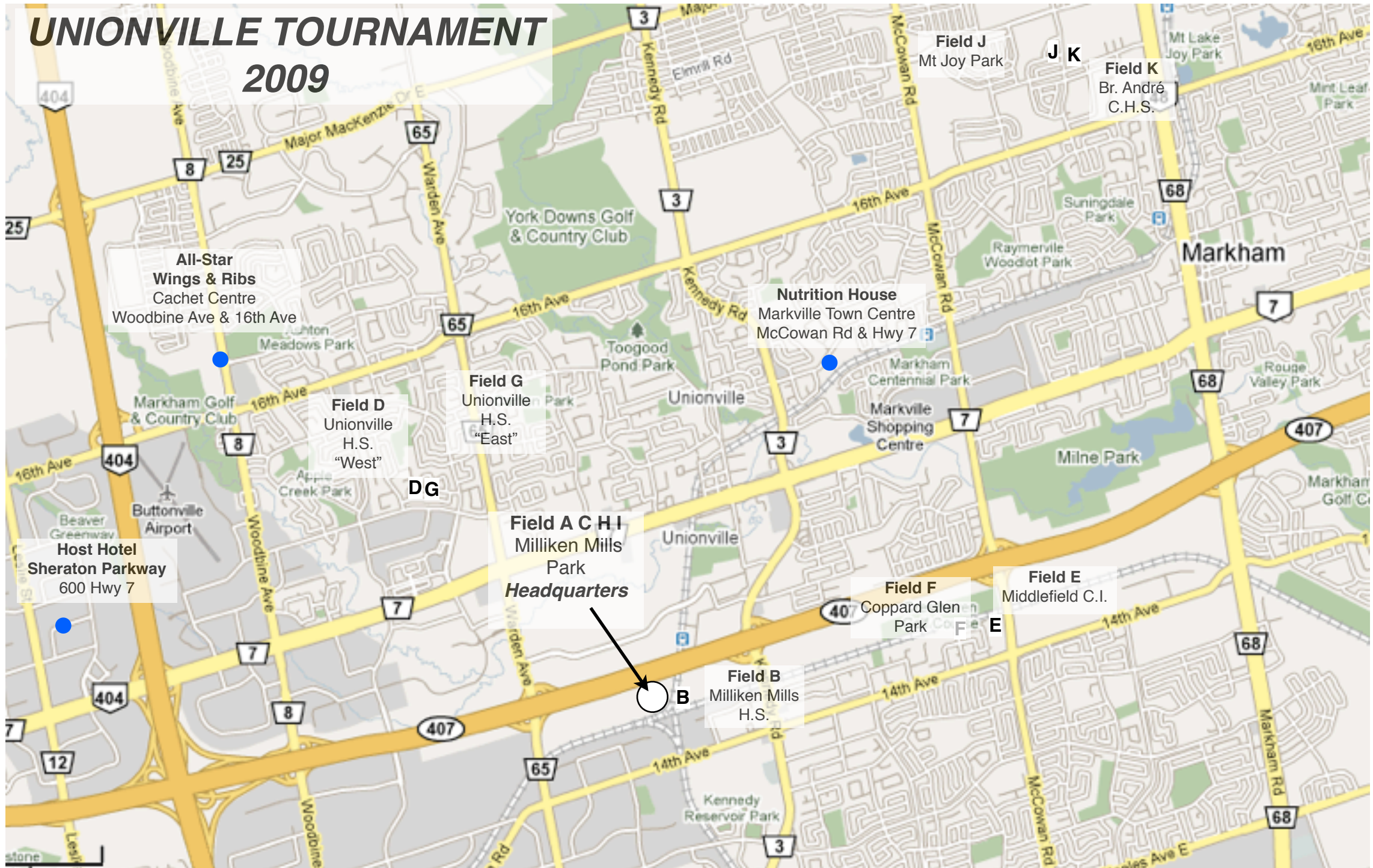


UNIONVILLE TOURNAMENT 2009



All-Star Wings & Ribs
Cachet Centre
Woodbine Ave & 16th Ave

Field D
Unionville H.S.
"West"

Field G
Unionville H.S.
"East"

Host Hotel
Sheraton Parkway
600 Hwy 7

Field A C H I
Milliken Mills Park
Headquarters

Nutrition House
Markville Town Centre
McCowan Rd & Hwy 7

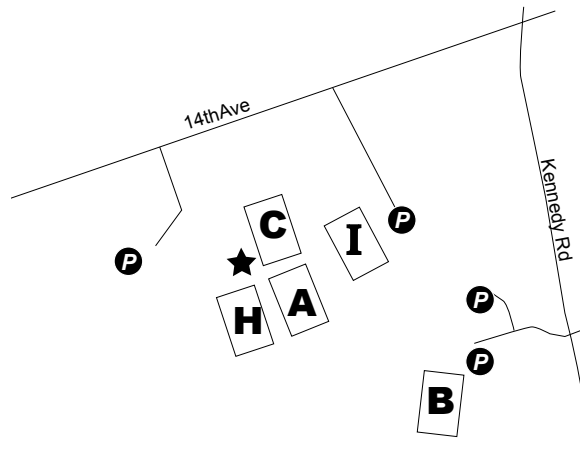
Field J
Mt Joy Park

Field K
Br. André C.H.S.

Field F
Coppard Glen Park

Field E
Middlefield C.I.

Field B
Milliken Mills H.S.



**HOTEL TO FIELD A, C H, I,
& HEADQUARTERS / BEER TENT**

(Milliken Mills Park, 7.3 km about 10 min)

From Hotel East Exit
South on **E Beaver Creek Rd** (95m)
Left at **Hwy 7 E** (3.7 km)
Right at **Warden Ave** (2.0 km)
Left at **14th Ave** (1.4 km)
Entrance on the right, after Birchmount Rd

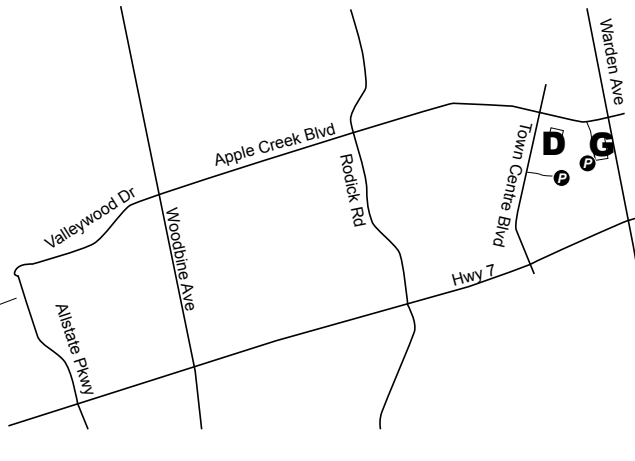
HOTEL TO FIELD B

(Milliken Mills H.S. 8.5 km about 12 min)

Continue on **14th Ave** (0.7 km)
Right at **Kennedy Rd** (0.5 km)
School entrance on the right

Field B to HEADQUARTERS

Left at **Kennedy Rd**
Left at **14th Ave**
Park entrance on the left



HOTEL TO FIELD D

(Unionville H.S. West, 3.8 km about 6 min)

From Hotel East Exit
South on **E Beaver Creek Rd** (95m)
Left at **Hwy 7 E** (3.3 km)
Left at **Town Centre Blvd** (0.4 km)
School entrance on the right

HOTEL TO FIELD G

(Unionville H.S. East, 4.2 km about 7 min)

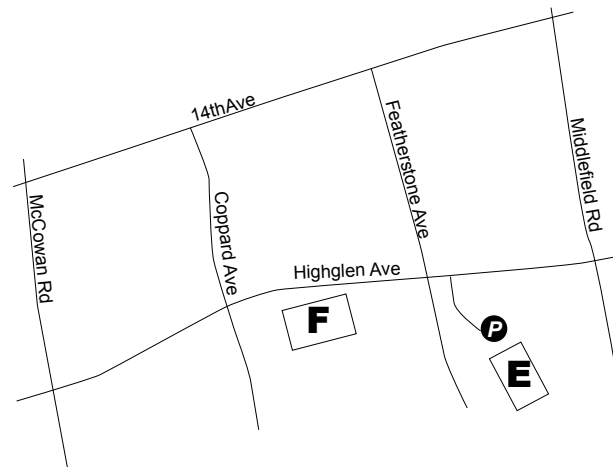
Continue on **Town Centre Blvd** (0.1 km)
Right at **Apple Creek Blvd** (0.2 km)
School entrance on the right

Field D to HEADQUARTERS

Right at **Town Centre Blvd**
Right at **Apple Creek Blvd**
Right at **Warden Ave**
Left at **14th Ave**
Entrance on the right after Birchmount Rd

Field G to HEADQUARTERS

Right at **Apple Creek Blvd**
Continue as above



HOTEL TO FIELD F / E

(Coppard Glen, 10.9 km about 16 min)

From Hotel East Exit
South on **E Beaver Creek Rd** (95m)
Left at **Hwy 7 E** (3.7 km)
Right at **Warden Ave** (2.0 km)
Left at **14th Ave** (4.5 km)
Right at **Coppard Ave** (0.3 km)
Left at **Highglen Ave** (0.1 km)
Field is on the right

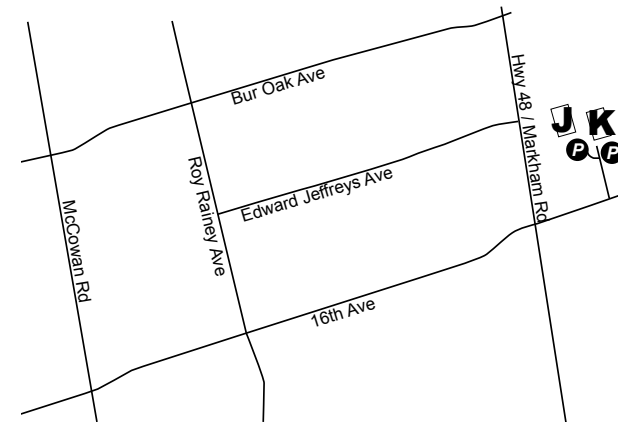
HOTEL TO FIELD E

(Middlefield C.I., 11.2 km about 16 min)

Continue on **Highglen Ave** (0.5 km)
School entrance is on the right

Field E / F to HEADQUARTERS

Left at **Highglen Ave**
Right at **Kennedy Rd**
Left at **14th Ave**
Park entrance on the left



HOTEL TO FIELD K

(Brother André C.H.S. 13.2 km about 18 min)

From Hotel East Exit
South on **E Beaver Creek Rd** (95m)
Left at **Hwy 7 E** (0.6 km)
Ramp to **404 N** (2.9 km)
Exit 29 for 16th Ave (0.6 km)
Left at **16th Ave** (9.6 km)
Entrance to School on left
Parking lot on the left

HOTEL TO FIELD J

(Mount Joy Lake Park, 13.2 km about 18 min)

same entrance as Br. André
Continue ahead, entrance to park on the left

Field J / K to HEADQUARTERS

Right on **16th Ave**
Left at **Kennedy Rd**
Right at **14th Ave**
Park entrance on the left